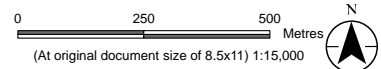




**DRAFT**



- Grays Bay Road
- Proposed Port Infrastructure



**Project Location**  
West Kitikmeot Region  
Nunavut

Prepared by DS on 2025-03-10  
TR by AY on 2025-03-10

**Client/Project**  
West Kitikmeot Resources Corp  
Grays Bay Road and Port

123514868\_078

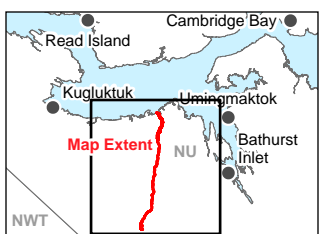
**Figure No.**  
3

**DRAFT**

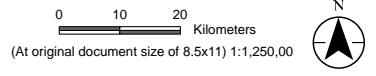
**Title**  
Proposed Aerodrome Overview

**Notes**  
1. Coordinate System: WGS 1984 UTM Zone 12N  
2. Data Sources: Government of Canada, Stantec, Source: Esri, Maxar, Earthstar Geographics, and the GIS User Community

\\Ca0002-ppfs05\geomatics\Clients\Nunami\_Stantec\GBRP\Figures\123514868\_075\_Overviews\_for\_InitialAdvisoryMeetings.pptx Revised: 2025-04-08 By: slamay



- Port Location
- Major Crossing
- Closed Mine Site
- Grays Bay Road



Project Location: West Kitikmeot Region, Nunavut  
 Prepared by DS on 2025-03-10, TR by AY on 2025-03-10

Client/Project: West Kitikmeot Resources Corp, Grays Bay Road and Port  
 123514868\_078

Figure No. 4

**DRAFT**  
**Title**  
**Major Watercourse Crossings Overview**

**Notes**  
 1. Coordinate System: WGS 1984 UTM Zone 12N  
 2. Data Sources: Government of Canada, Stantec, Earthstar Geographics

Disclaimer: This document has been prepared based on information provided by others as cited in the Notes section. Stantec has not verified the accuracy and/or completeness of this information and shall not be responsible for any errors or omissions which may be incorporated herein as a result. Stantec assumes no responsibility for data supplied in electronic format, and the recipient accepts full responsibility for verifying the accuracy and completeness of the data. Preliminary Concept Design Only.